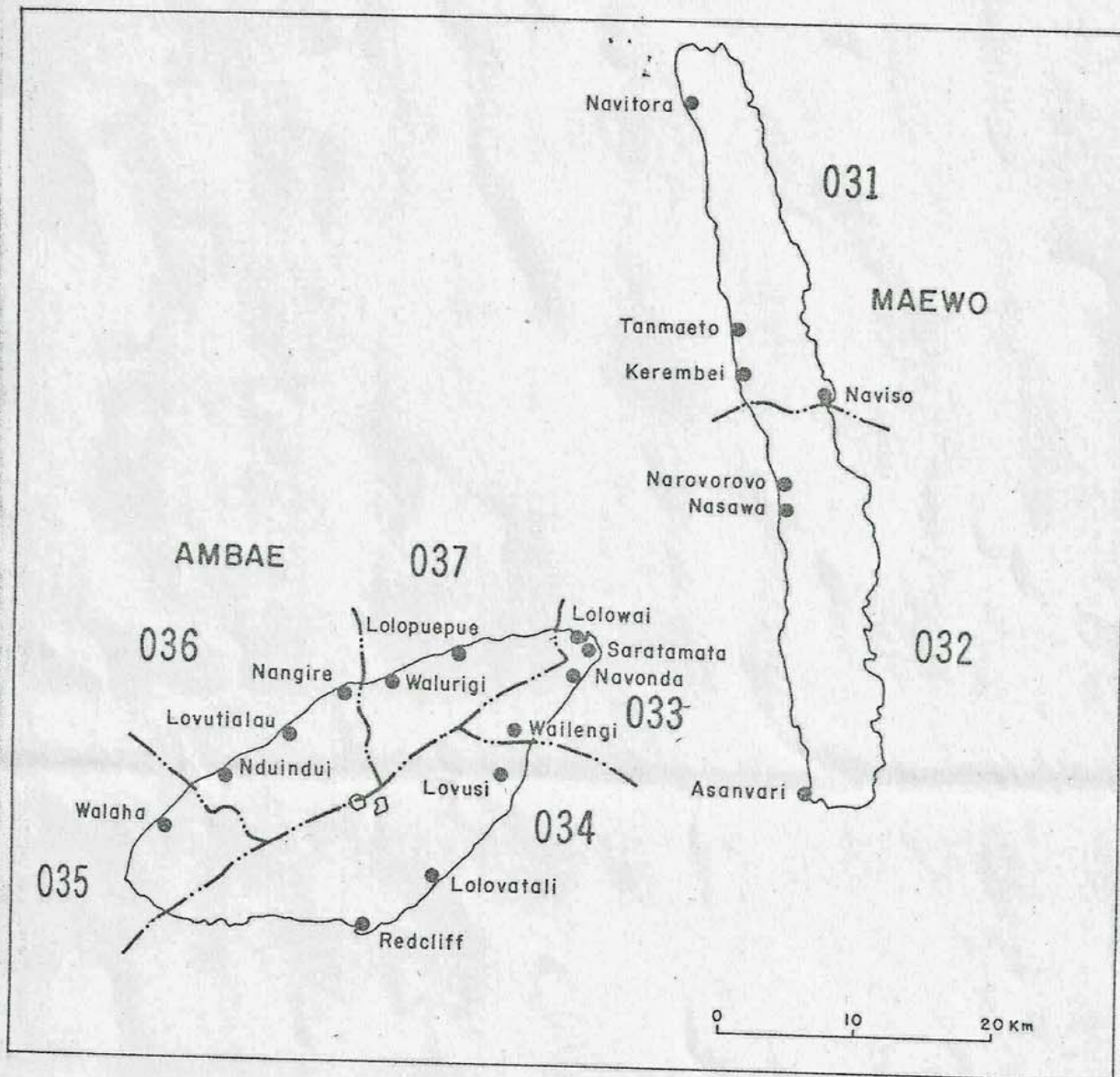


AMBAE - MAEWO



10,945 -
2,362

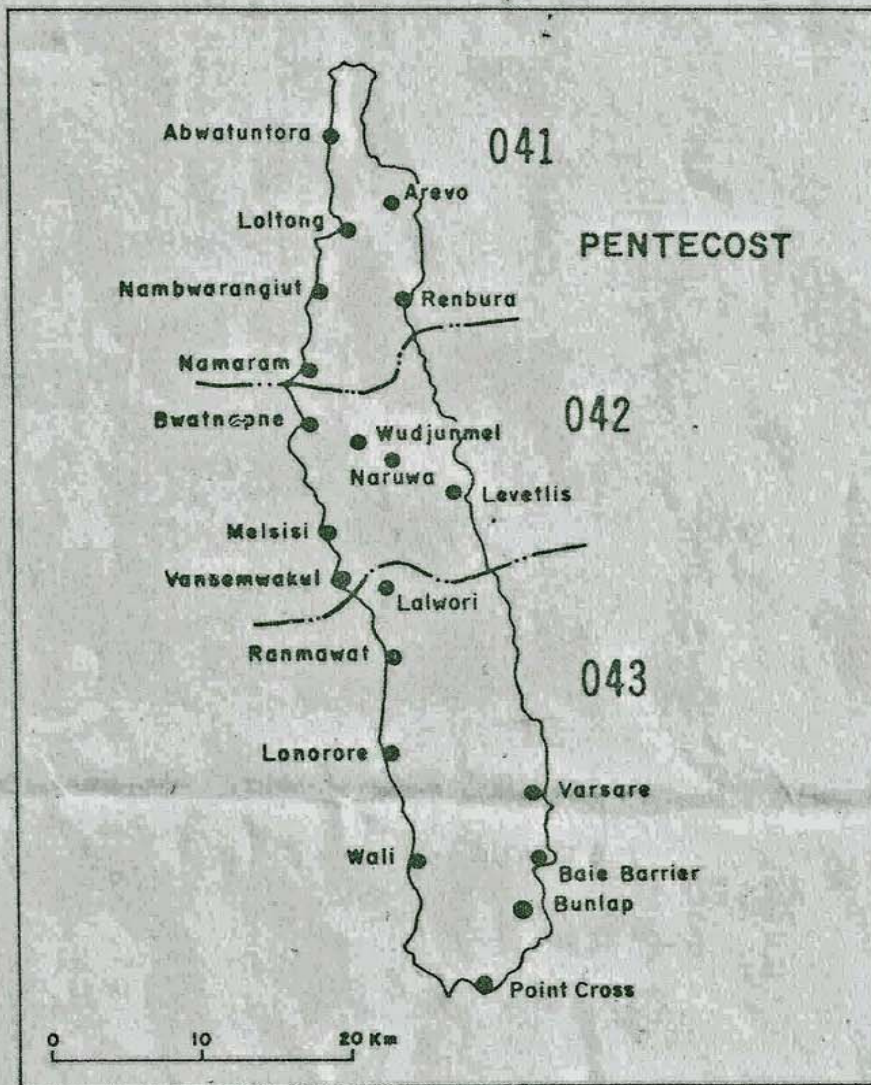
8,583

Area Council
Conseil Départemental

Population

031	North Maewo / Maewo Nord	1,325	2,362
032	South Maewo / Maewo Sud	1,037	
033	Lolowai - Longana	1,628	
034	South Ambae / Ambae Sud	1,023	
035	Walaha	1,371	
036	Nduindui	2,217	
037	Lombaha - Lolovinue	2,344	
TOTAL		10,945	

PENTECOST



Area Council
 Conseil Départemental

Population

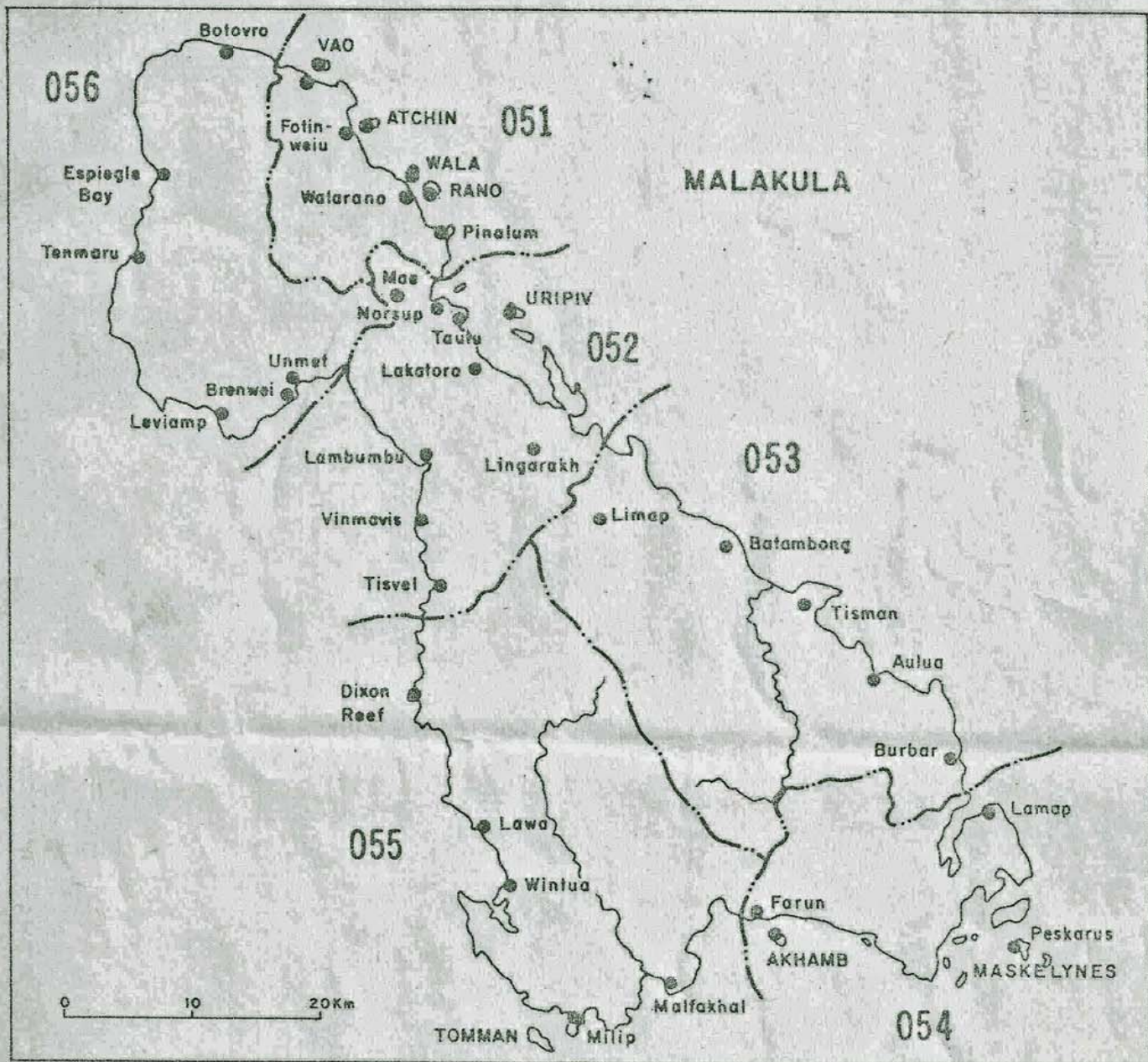
041 North / Nord
 042 Central / Centre
 043 South / Sud

4,058
 4,486
 2,792

TOTAL

11,336

MALAKULA



Area Council
Conseil Départemental

Population

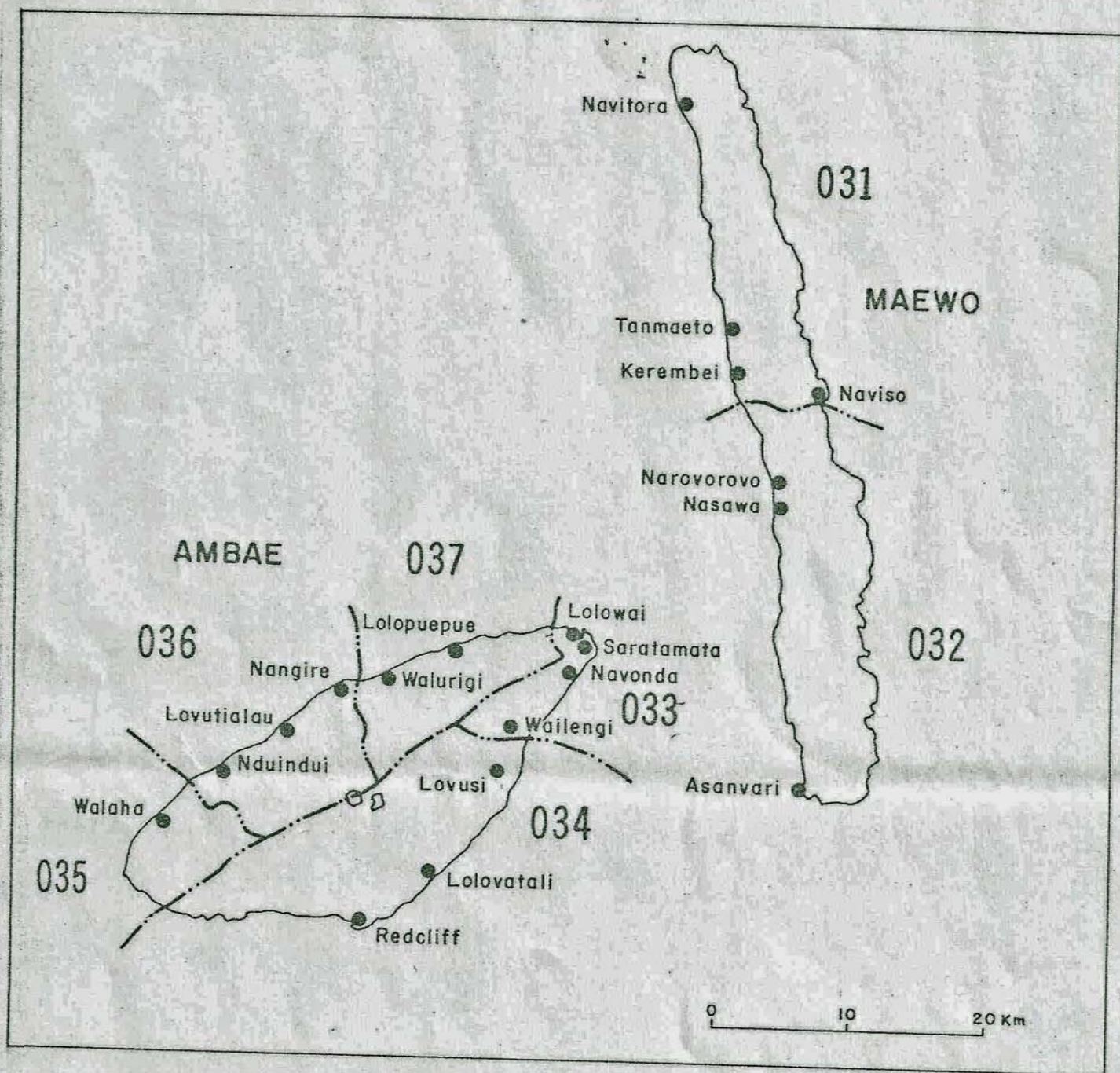
051	North East / Nord Est
052	Central / Centre
053	East / Est
054	South East / Sud Est
055	South West / Sud Ouest
056	North West / Nord Ouest

4,943
3,597
2,918
2,661
2,134
3,036

TOTAL

19,289

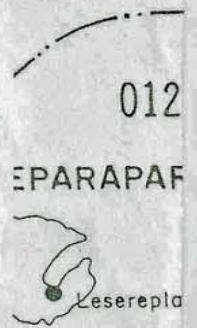
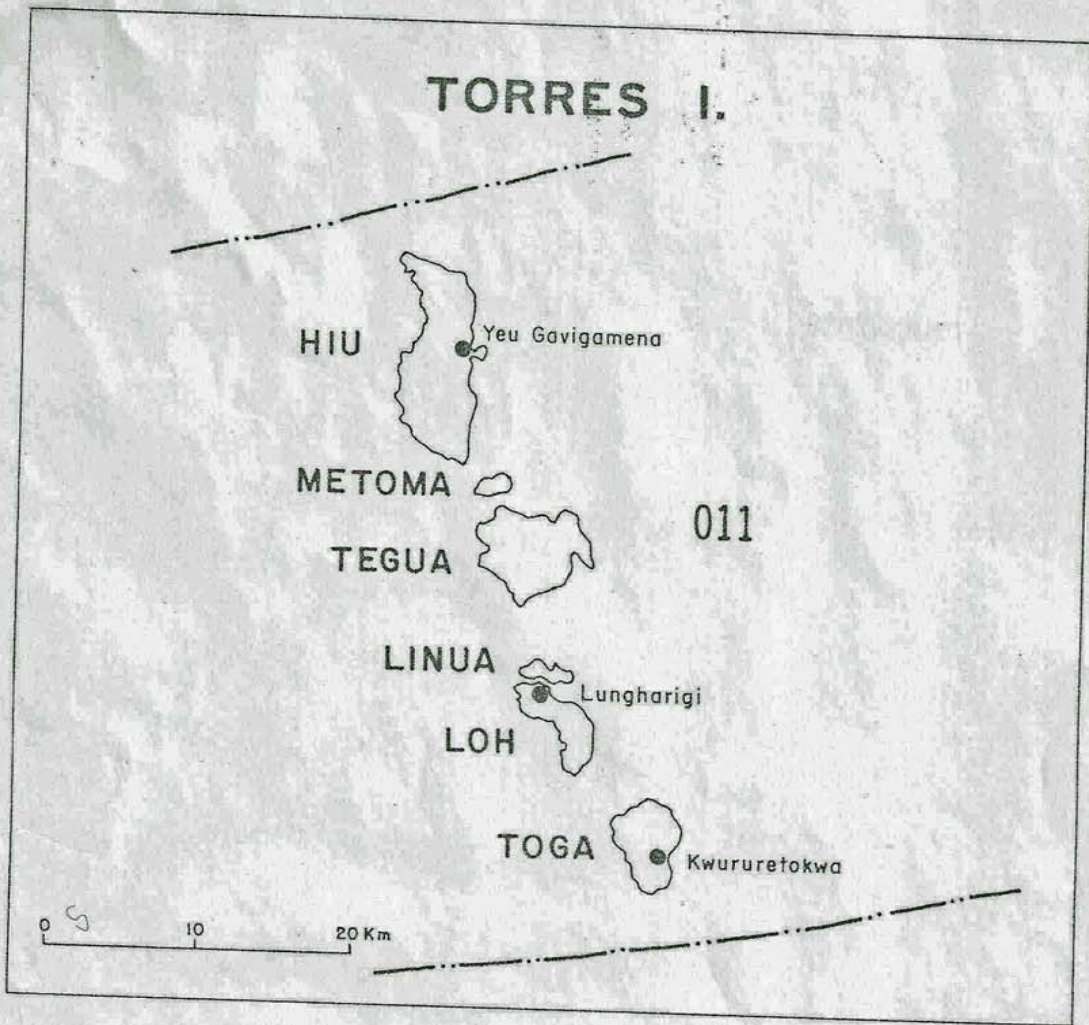
AMBAE - MAEWO



Area Council
Conseil Départemental

Population

031	North Maewo / Maewo Nord	1,325	2,362
032	South Maewo / Maewo Sud	1,037	
033	Lolowai - Longana	1,628	
034	South Ambae / Ambae Sud	1,023	
035	Walaha	1,371	
036	Nduindui	2,217	
037	Lombaha - Lolovinue	2,344	

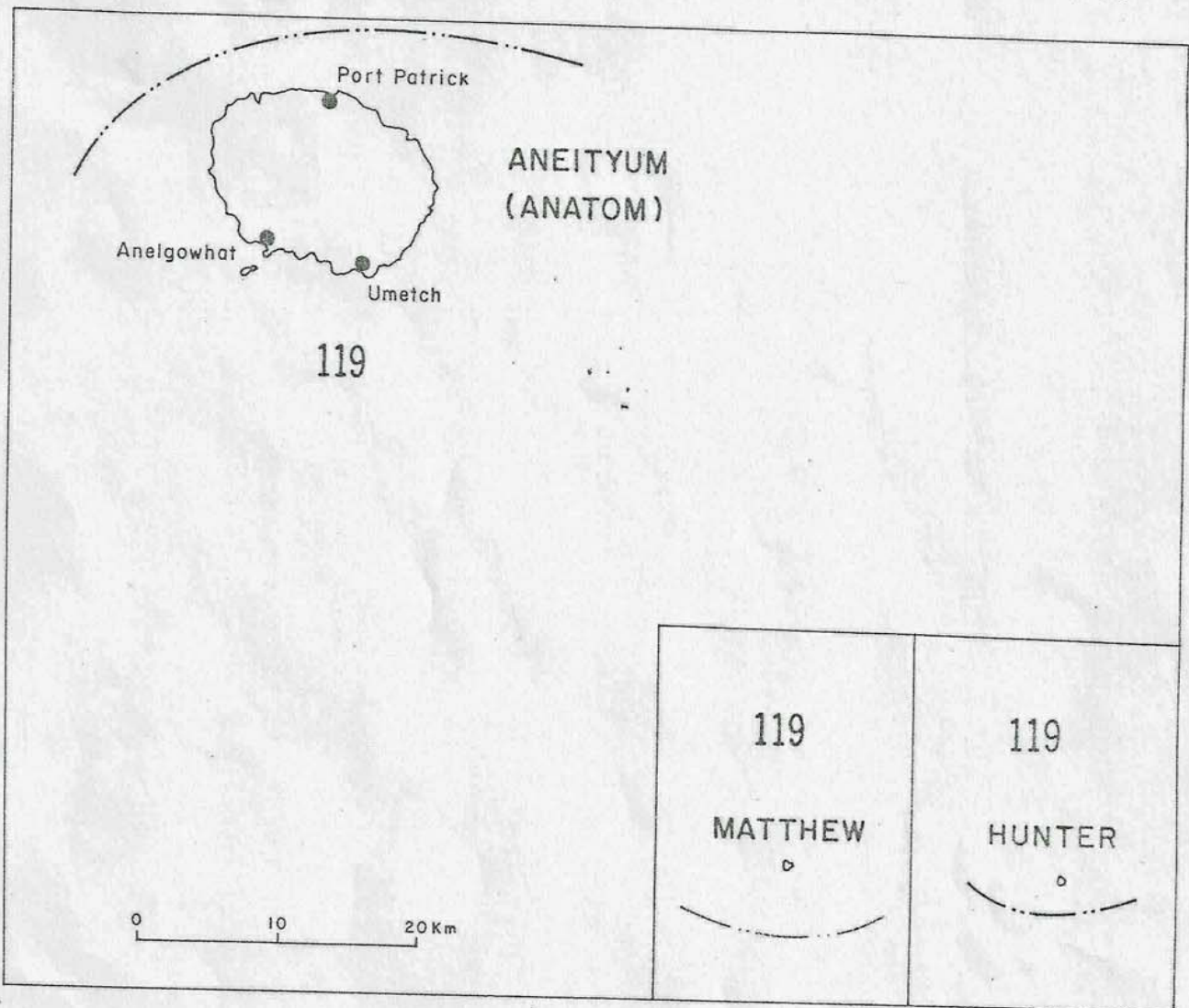


Area Council <i>Conseil Départemental</i>	Population
011 Torres	464
012 Ureparapara	277
013 Vanua Lava	1,366
014 Mota Lava	1,189
015 Mota	572
016 Gaúa, Merig	1,302
017 Mere Lava	815
TOTAL	5,985

Wos

G/

Tolc



Area Council
Conseil Départemental

Population

111	East Erromango / <i>Erromango Est</i>	519
112	West Erromango / <i>Erromango Ouest</i>	735
113	Aniwa	361
114	North Tanna / <i>Tanna Nord</i>	4,619
115	East Tanna / <i>Tanna Est</i>	5,090
116	South Tanna / <i>Tanna Sud</i>	2,291
117	West Tanna / <i>Tanna Ouest</i>	7,825
118	Futuna	431
119	Aneityum / <i>Anatom</i>	543

TOTAL

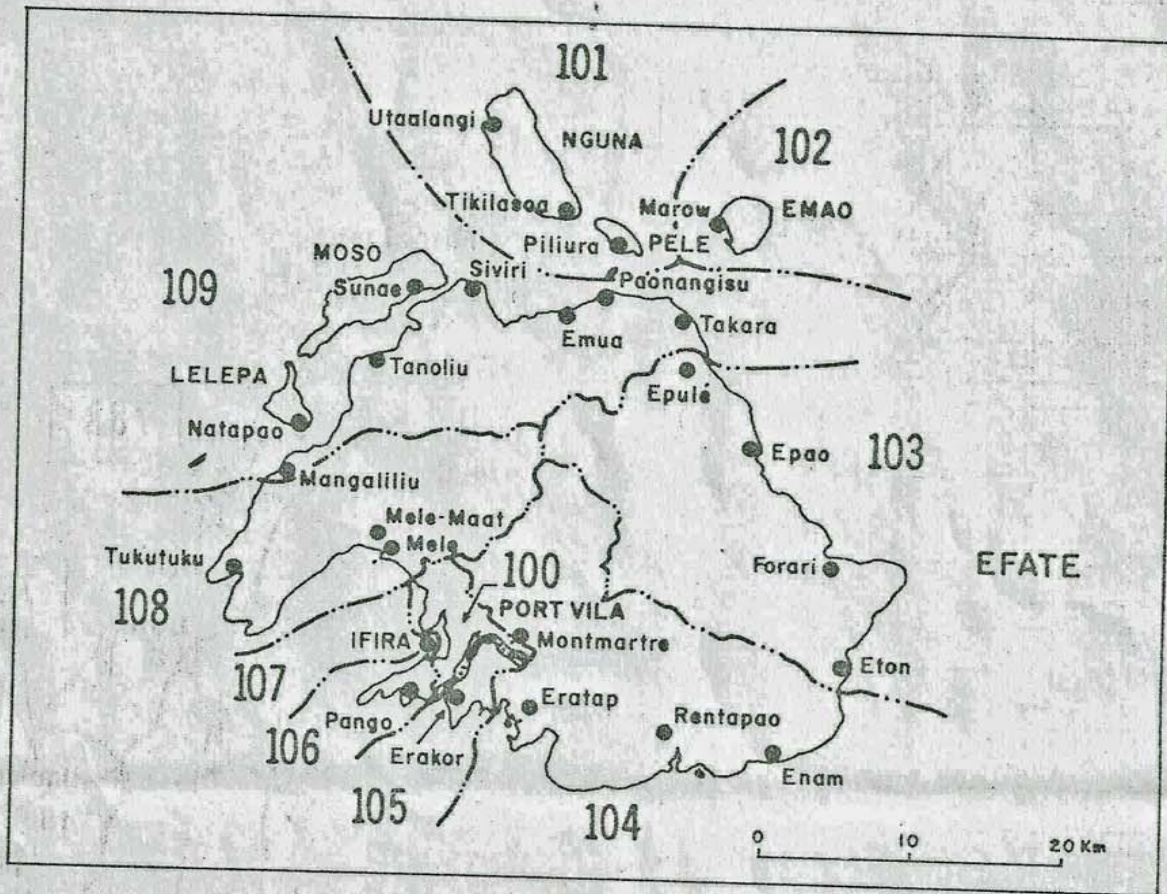
22,414

UNA

Ip

8

EFATE



Area Council
Conseil Départemental

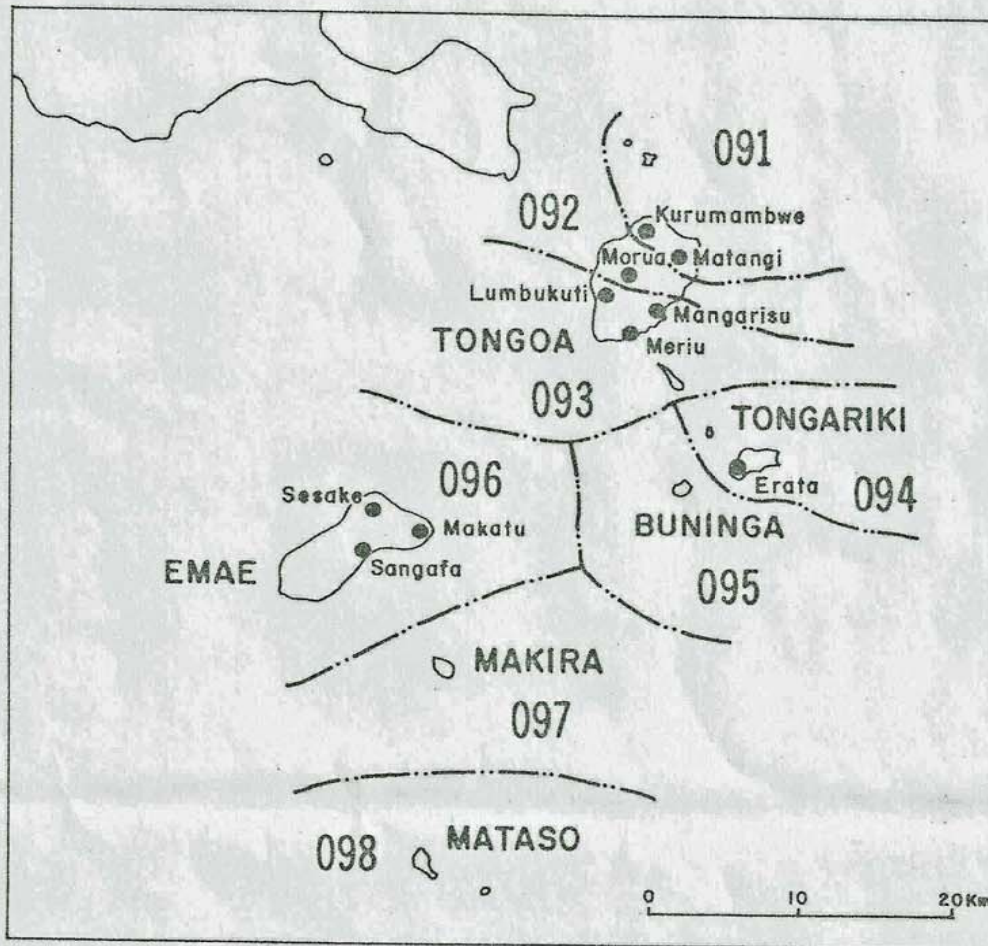
Population

100	Port Vila	18,905
101	Nguna - Pele	1,203
102	Emao	541
103	East Efate / Efate Est	1,070
104	South Efate / Efate Sud	1,255
105	Erakor	1,387
106	Pango	758
107	Ifira	802
108	Mele	2,530
109	North Efate / Efate Nord	1,971

TOTAL

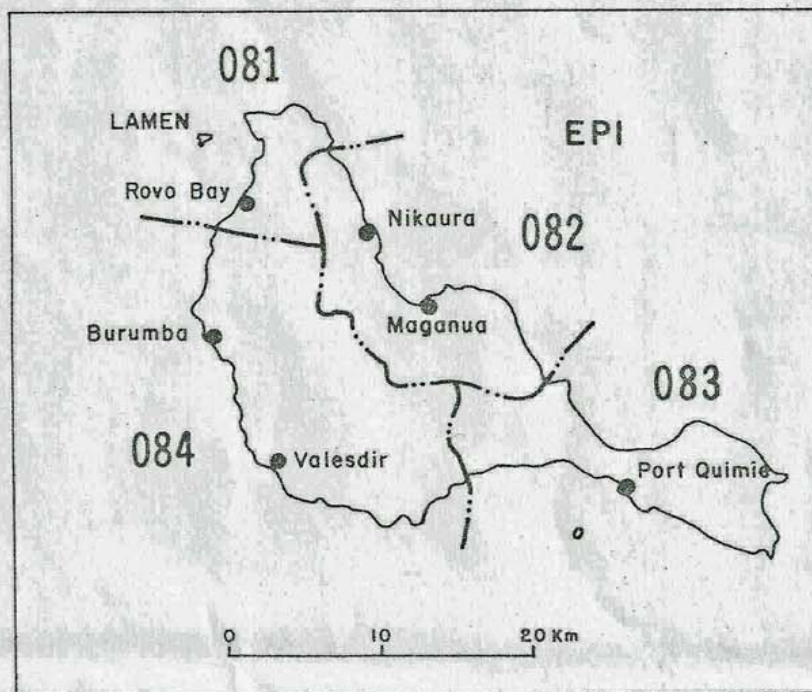
30,422

SHEPHERDS



Area Council <i>Conseil Départemental</i>	Population
091 North Tongoa / <i>Tongoa Nord</i>	839
092 Central Tongoa / <i>Tongoa Centre</i>	709
093 South Tongoa / <i>Tongoa Sud</i>	960
094 Tongariki	347
095 Buninga	140
096 Emae	786
097 Makira (Makura)	90
098 Mataso	104
TOTAL	3,975

EPI



Area Council
Conseil Départemental

Population

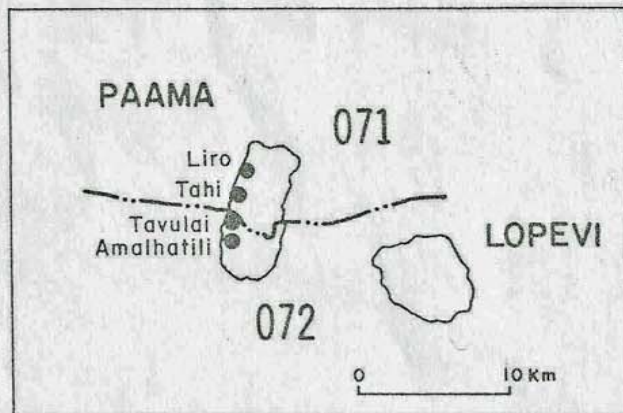
081 North / Nord
082 East / Est
083 South / Sud
084 West / Ouest

925
1,116
613
972

TOTAL

3,626

PAAMA



Area Council
Conseil Départemental

Population

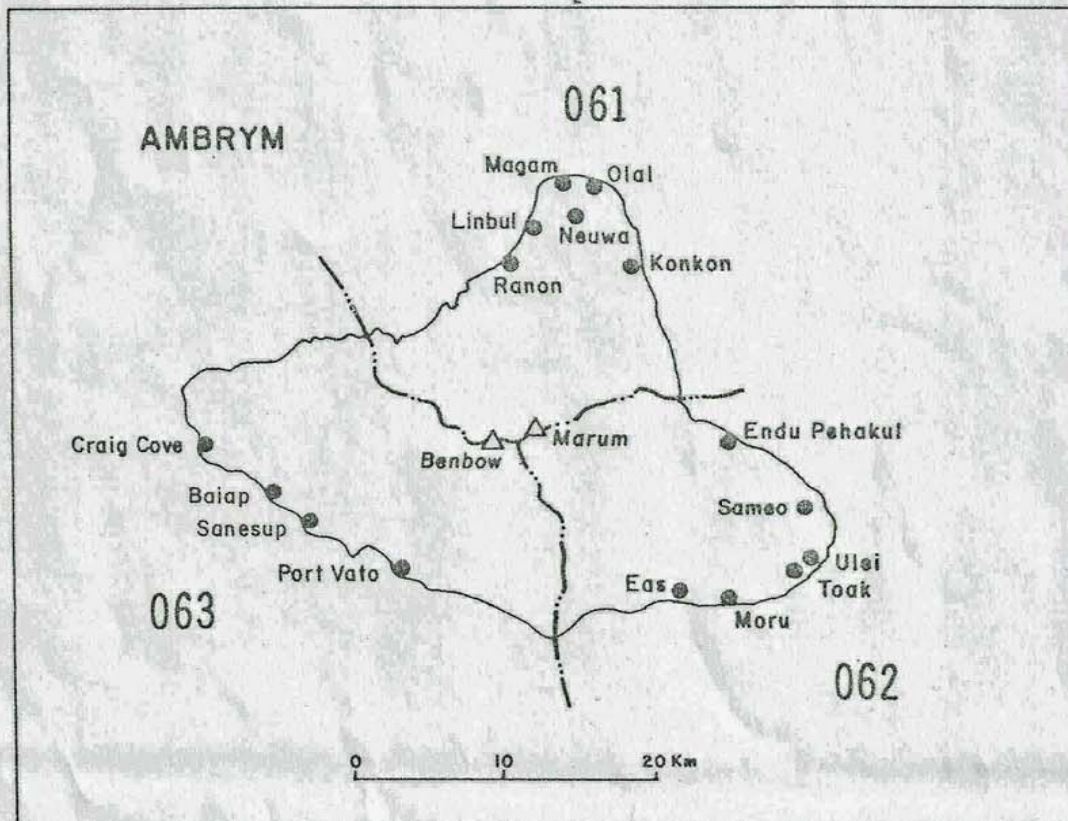
071 North / Nord
072 South / Sud

1,095
601

TOTAL

1,696

AMBRYM



Area Council
Conseil Départemental

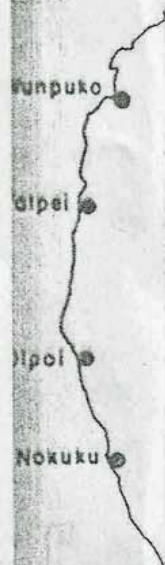
Population
Population

061 North / Nord
062 South East / Sud Est
063 West / Ouest

3,318
1,551
2,320

TOTAL

7,189



Area Council Conseil Départemental		Population
020	Luganville	6,965
021	Big Bay	2,067
022	East Santo/ <i>Santo Est</i>	3,011
023	South East Santo/ <i>Santo Sud Est</i>	1,715
024	North Malo/ <i>Malo Nord</i>	1,902
025	South Malo/ <i>Malo Sud</i>	977
026	Fanafo - Canal	2,215
027	South Santo/ <i>Santo Sud</i>	4,502
028	West Santo/ <i>Santo Ouest</i>	1,290
029	North West Santo/ <i>Santo Nord Ouest</i>	898
TOTAL		25,542

Wunavi

T

o